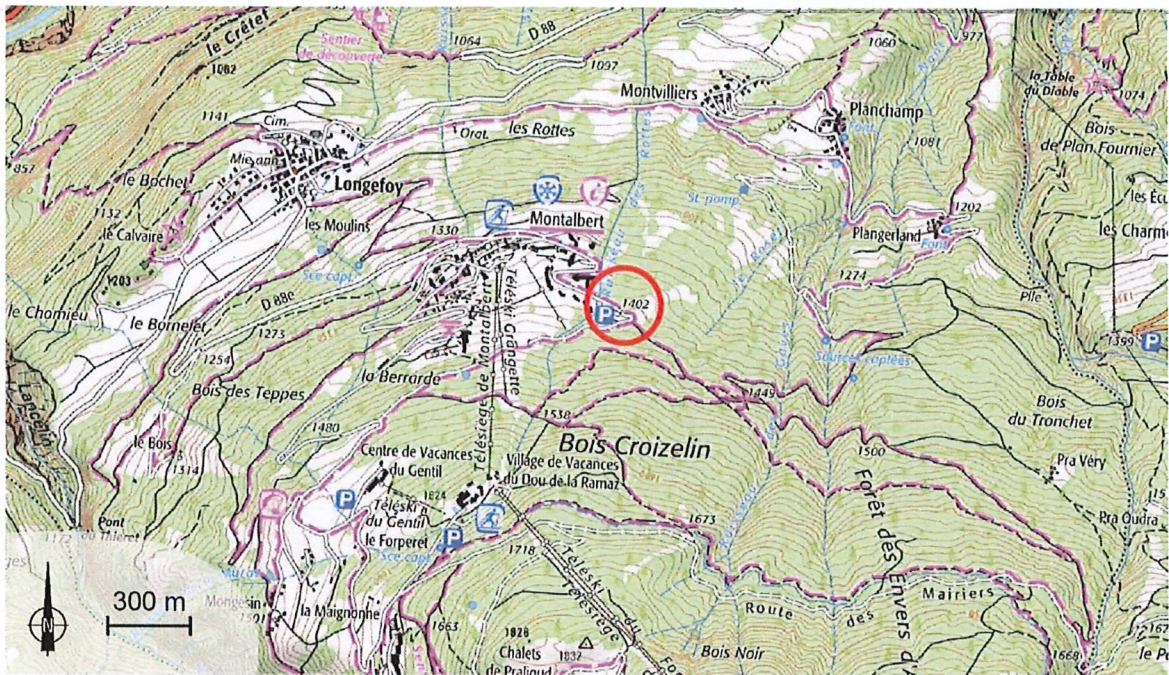


# PLAN DE SITUATION

Extrait de carte IGN



Légende :



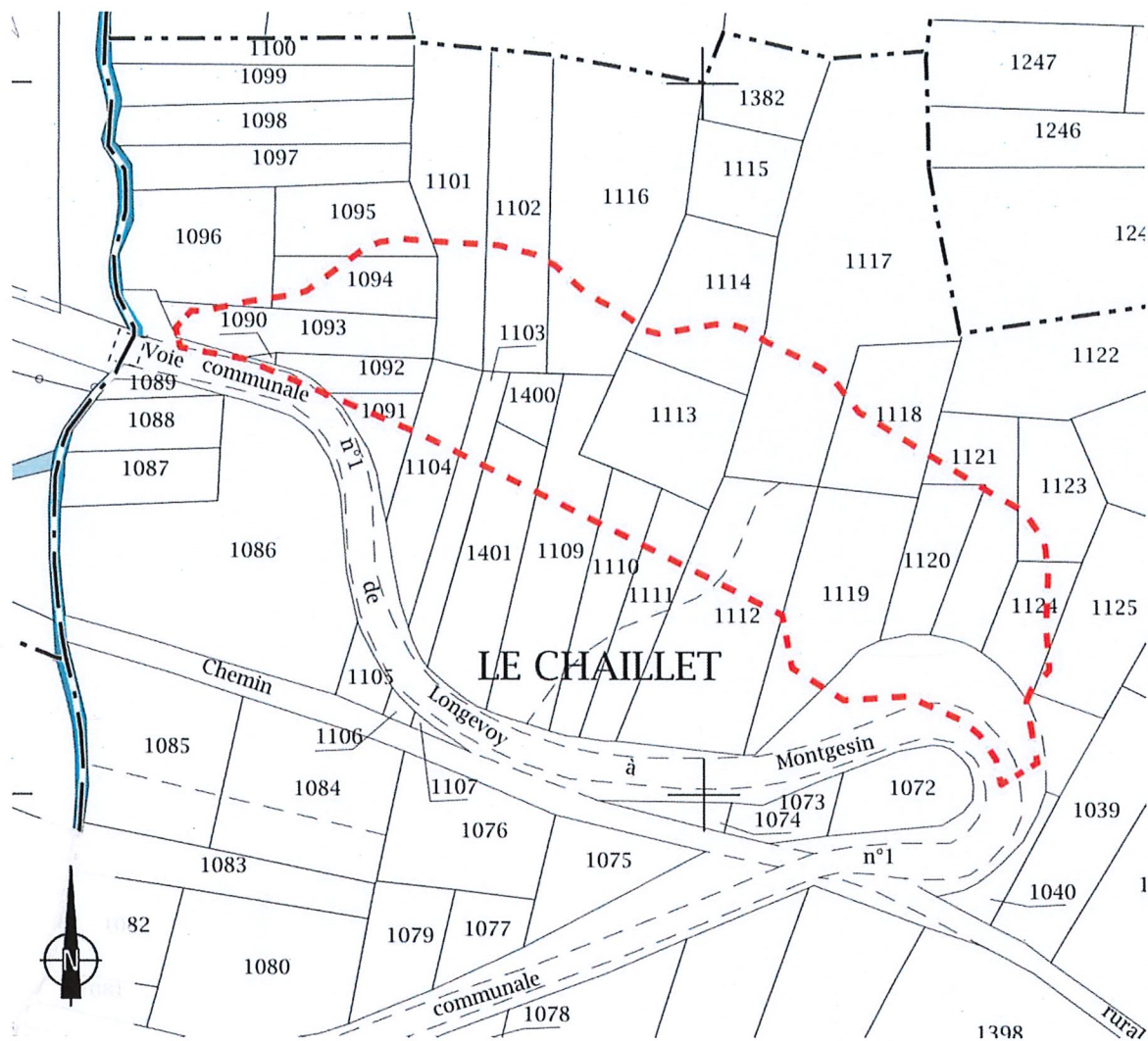
Localisation du projet


**MAIRIE**  
**06 AOUT 2021**  
**73210 AIME**

# PLAN PARCELLAIRE

## Extrait cadastral

Echelle : 1/ 1000



<b>Légende :</b>	
	Limites du projet

**MAIRIE**  
06 AOUT 2021  
73210 AIME